

Scruton Walk 1

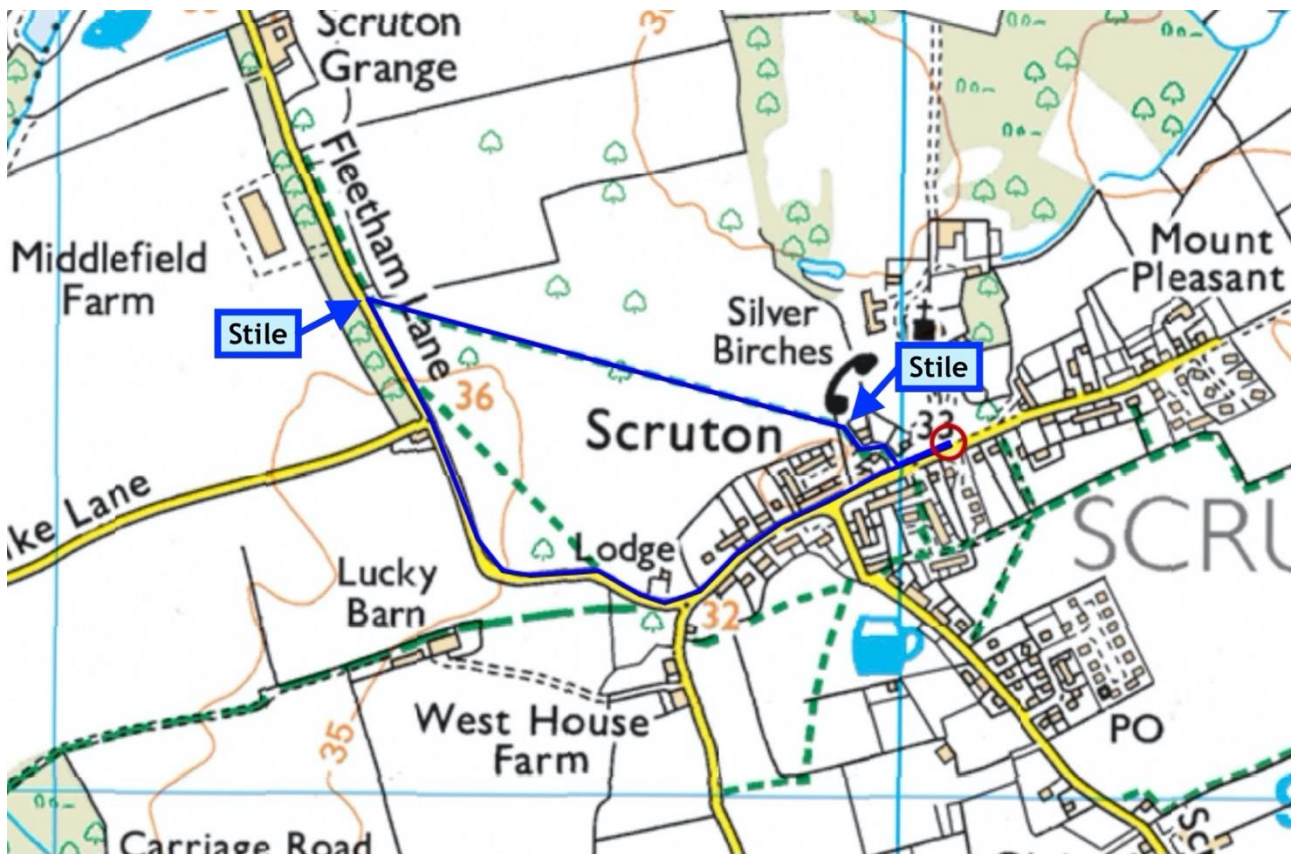
Distance: 1 Mile. This walk is all on Public Rights of Way.

Stiles: Two (indicated on the map).

Description: A chance to view the Cedars of Lebanon trees in the Parklands at close-up.

Warning: Be aware that there are usually cattle in the Parklands field so be particularly careful if you are walking your dog.

Obey the countryside rules regarding gates, livestock and crops. If taking your dog, keep it on the lead at all times and be sure to take poo bags with you to clear up any mess. Be considerate at all times.



Directions:

- Starting point is the village green near the church.
- With your back to the church turn right and walk to The Parklands.
- Turn right into The Parklands, go around the bend and take the footpath between houses No. 3 and 4 and go over the stile into the field.
- Walk diagonally, west-northwest (WNW), across the field and negotiate the stile at the far side onto Fleetham Lane.
- Turn left and walk back to the start along the road.

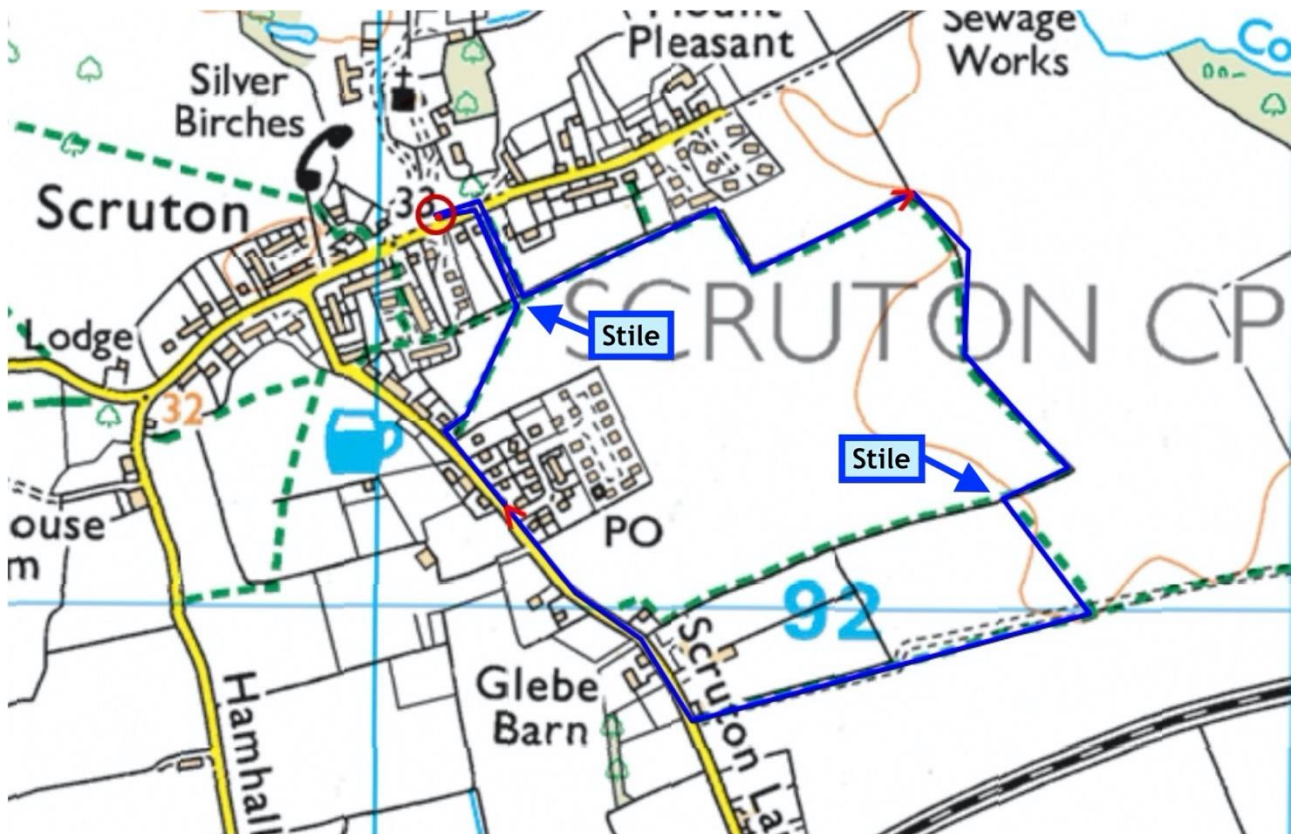
Scruton Walk 2

Distance: 2.5 Miles. This walk is all on Public Rights of Way.

Stiles: Two (indicated on the map).

Description: A favourite with the dog walkers.

Warning: Obey the countryside rules regarding gates, livestock and crops. If taking your dog, keep it on the lead at all times and be sure to take poo bags with you to clear up any mess. Be considerate at all times.



Directions:

- Starting point is the village green near the church.
- With your back to the church turn left and walk about 50 metres to the footpath on your right next to Glebe Cottage.
- Go through the kissing gate, walk ahead and over the stile into the field.
- Turn left and follow the edge of the field to a stile on the far side.
- Cross the stile and go straight across the field to the line of pylons.
- Turn right and follow the track to Scruton Lane where you turn right.
- Just before you get to the Coore Arms pub, take the footpath on the right which goes diagonally across the field to the first stile encountered and walk back to the start.

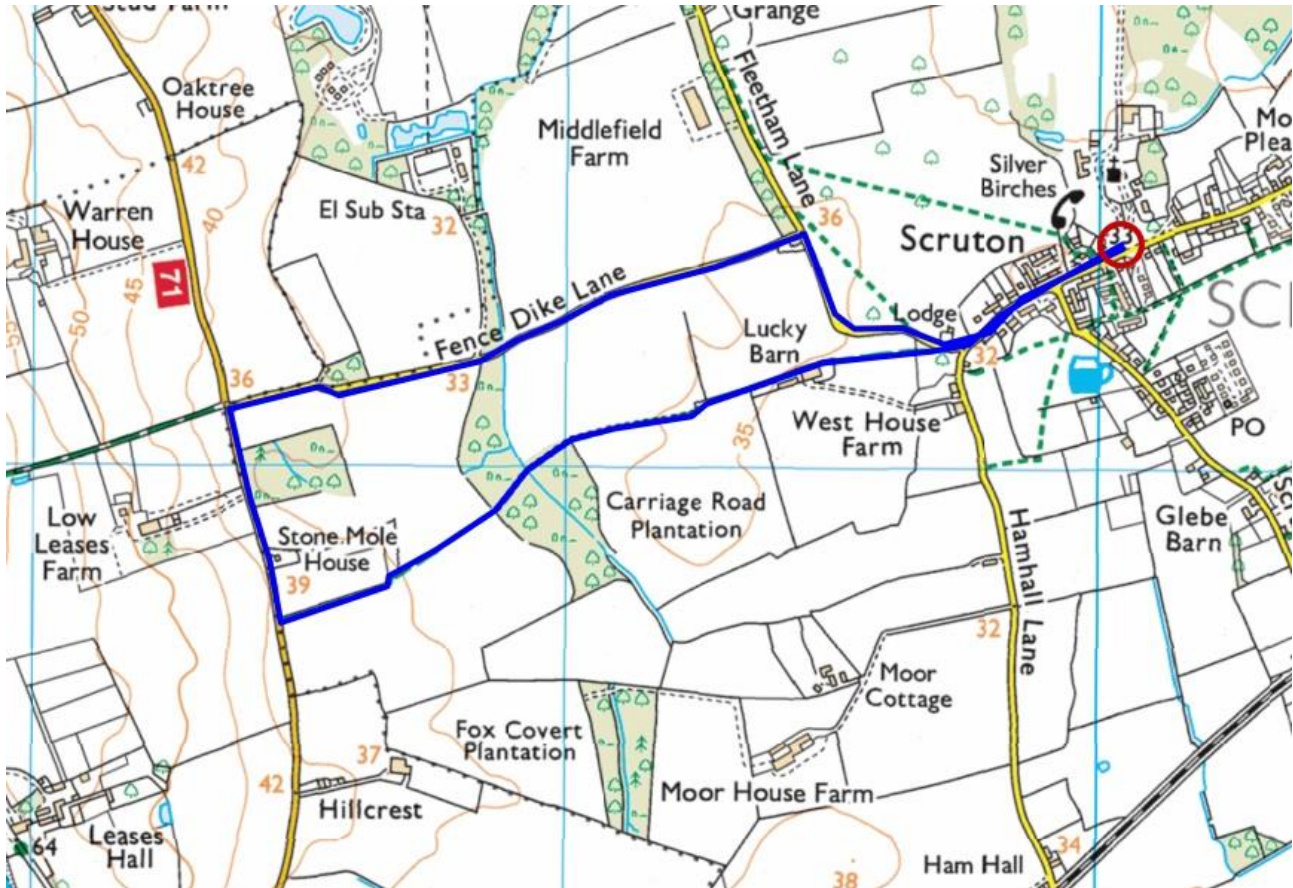
Scruton Walk 3 (Lucky Farm/Fence Dike Lane)

Distance: 2.5 or 2 Miles. This walk is all on Public Rights of Way.

Stiles: None.

Description: This is a pleasant walk in good weather but be aware that the path beyond Lucky Barn can be muddy in wet conditions. There is also a fair amount of road walking which, if you want to avoid, it is possible to retrace one's steps once Low Street is reached. This would shorten the walk to about 2 miles.

Warning: Obey the countryside rules regarding gates, livestock and crops. If taking your dog, keep it on the lead at all times and be sure to take poo bags with you to clear up any mess. Be considerate at all times.



Directions:

- Starting point is the village green near the church.
- With your back to the church, turn right and walk to the junction with Fleetham Lane.
- Continue towards Kirkby Fleetham and just after the Hamhall Lane junction, there is a double metal gate on the left. Go through the gate (closing it after you).
- Go right across the little field to another gate and then continue straight on towards Lucky Barn.
- The footpath runs to the right of the barn and then continues roughly in a straight line through some woods and then on to Low Street.
- At this point you have a choice: (1) go right on Low Street, right again on Fence Dike Lane and right once more on Fleetham Lane, to return back to the start point; or (2) simply retrace your steps back to the start point.